Richfield
The Urban Hometown

BOLTON & MENK

Common Hackberry

Skyline Honeylocust

Glenleven Linden

Autumn Spire Red Maple

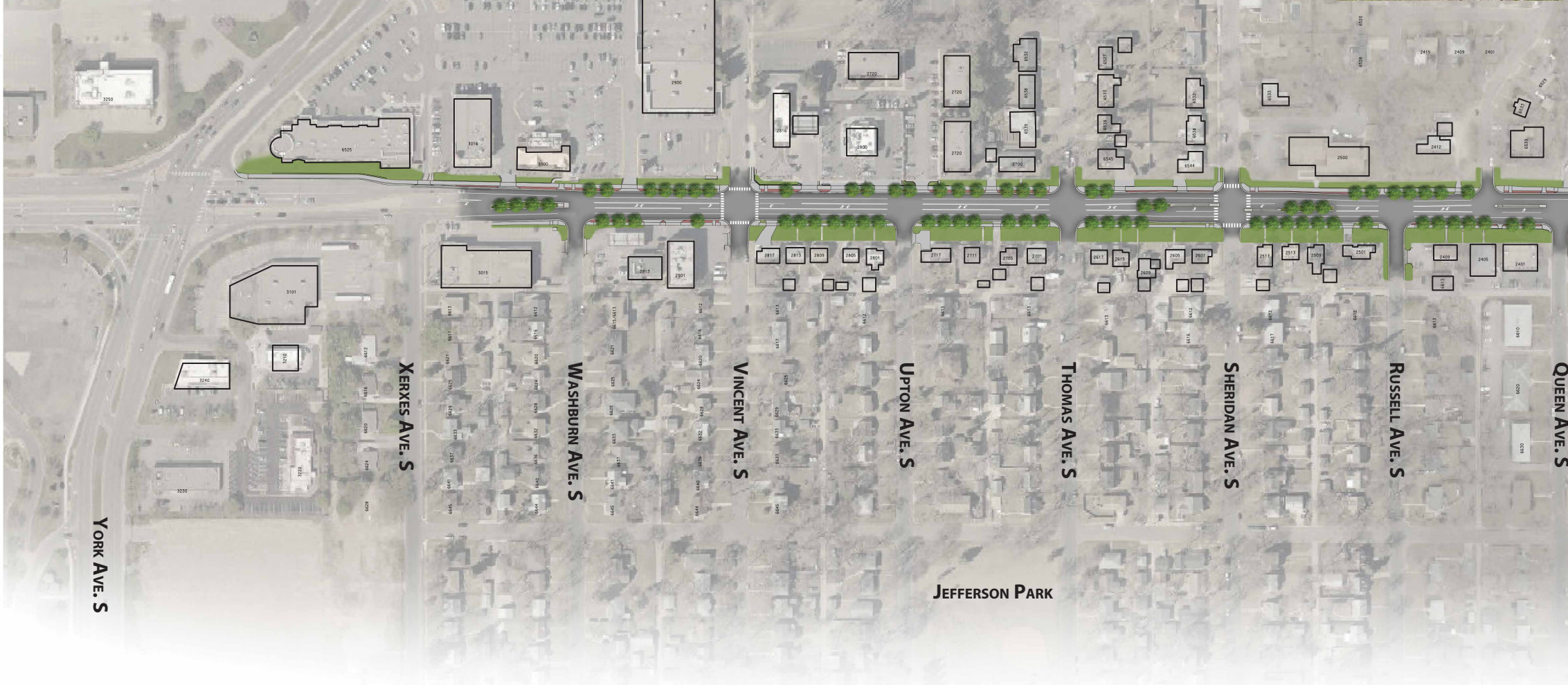
York Ave. S
Xerxes Ave. S
Washburn Ave. S
Vincent Ave. S
Upton Ave. S
Thomas Ave. S
Sheridan Ave. S
Russell Ave. S
Queen Ave. S
Jefferson Park

66th Street Streetscape

CORRIDOR SECTION A-A

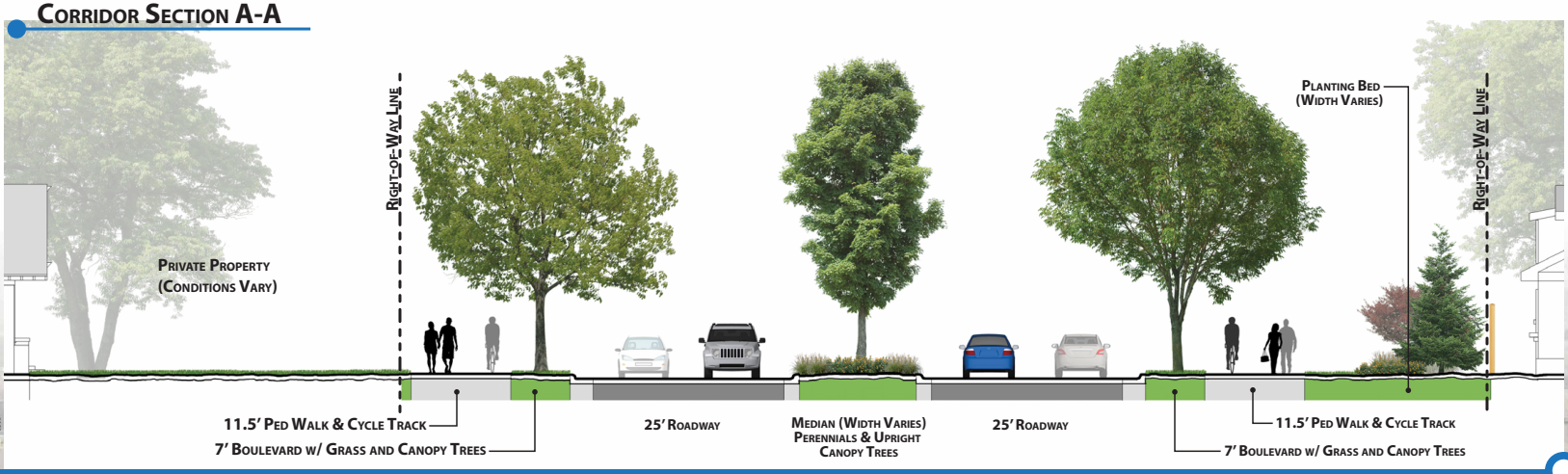
Private Property
(Conditions Vary)
Right-of-Way Line
Planting Bed
(Width Varies)
Right-of-Way Line
11.5' Ped Walk & Cycle Track
7' Boulevard w/ Grass and Canopy Trees
25' Roadway
Median (Width Varies)
Perennials & Upright
Canopy Trees
25' Roadway
11.5' Ped Walk & Cycle Track
7' Boulevard w/ Grass and Canopy Trees

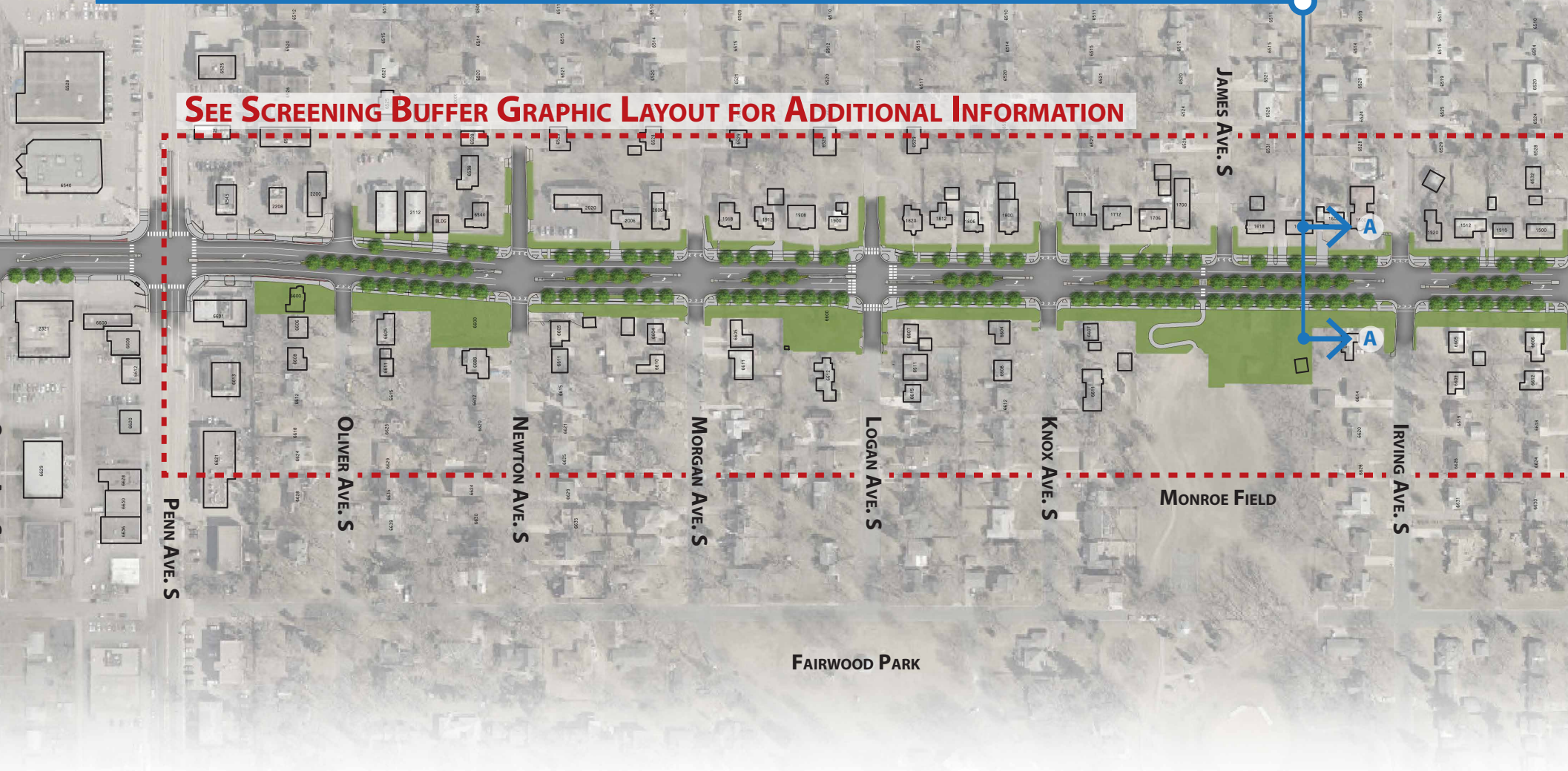
James Ave. S
A
A
Penn Ave. S
Oliver Ave. S
Newton Ave. S
Morgan Ave. S
Logan Ave. S
Knox Ave. S
Irving Ave. S
Monroe Field
Fairwood Park

SEE SCREENING BUFFER GRAPHIC LAYOUT FOR ADDITIONAL INFORMATION

DECEMBER 2016

0
50
100

Kentucky Coffeetree

Northern Red Oak

Princeton Sentry Ginkgo

Firefall Maple

State Street Maple

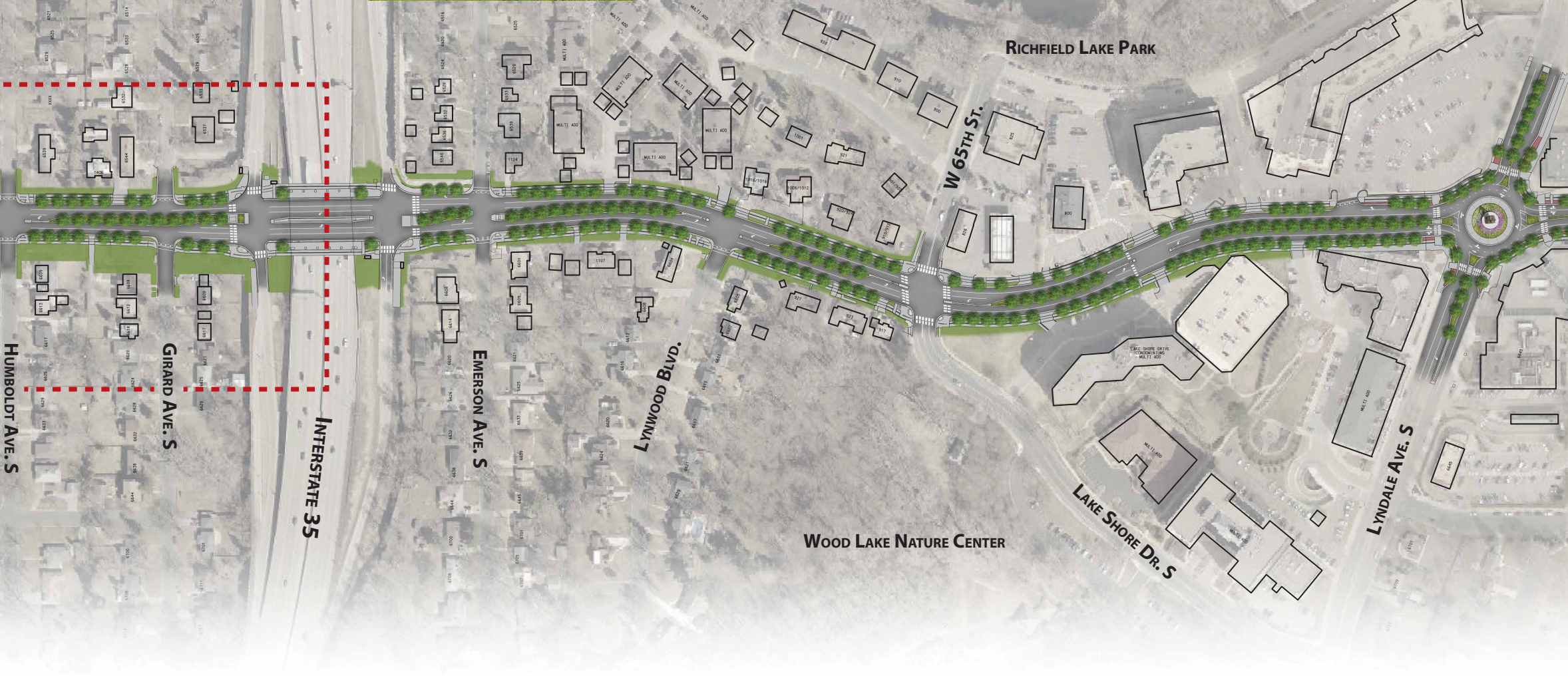
Richfield Lake Park
W 65th St.
Humboldt Ave. S
Girard Ave. S
Interstate 35
Emerson Ave. S
Lynwood Blvd.
Wood Lake Nature Center
Lake Shore Dr. S
Lyndale Ave. S

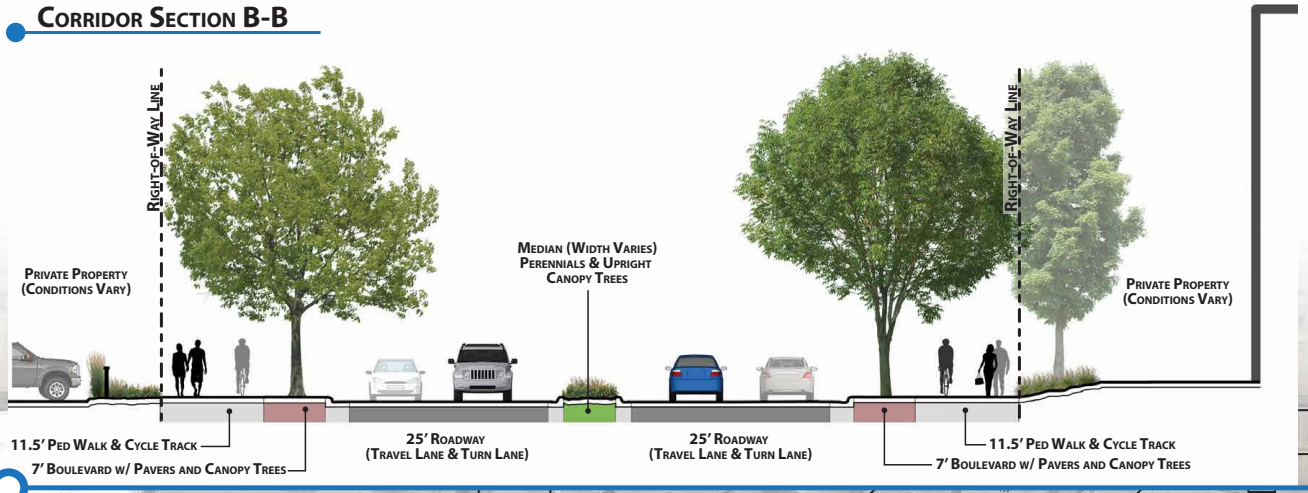
CORRIDOR SECTION B-B
Right-of-Way Line
Private Property (Conditions Vary)
Median (Width Varies) Perennials & Upright Canopy Trees
Right-of-Way Line
Private Property (Conditions Vary)
11.5' Ped Walk & Cycle Track
7' Boulevard w/ Pavers and Canopy Trees
25' Roadway (Travel Lane & Turn Lane)
25' Roadway (Travel Lane & Turn Lane)
11.5' Ped Walk & Cycle Track
7' Boulevard w/ Pavers and Canopy Trees

Street Keeper Honeylocust

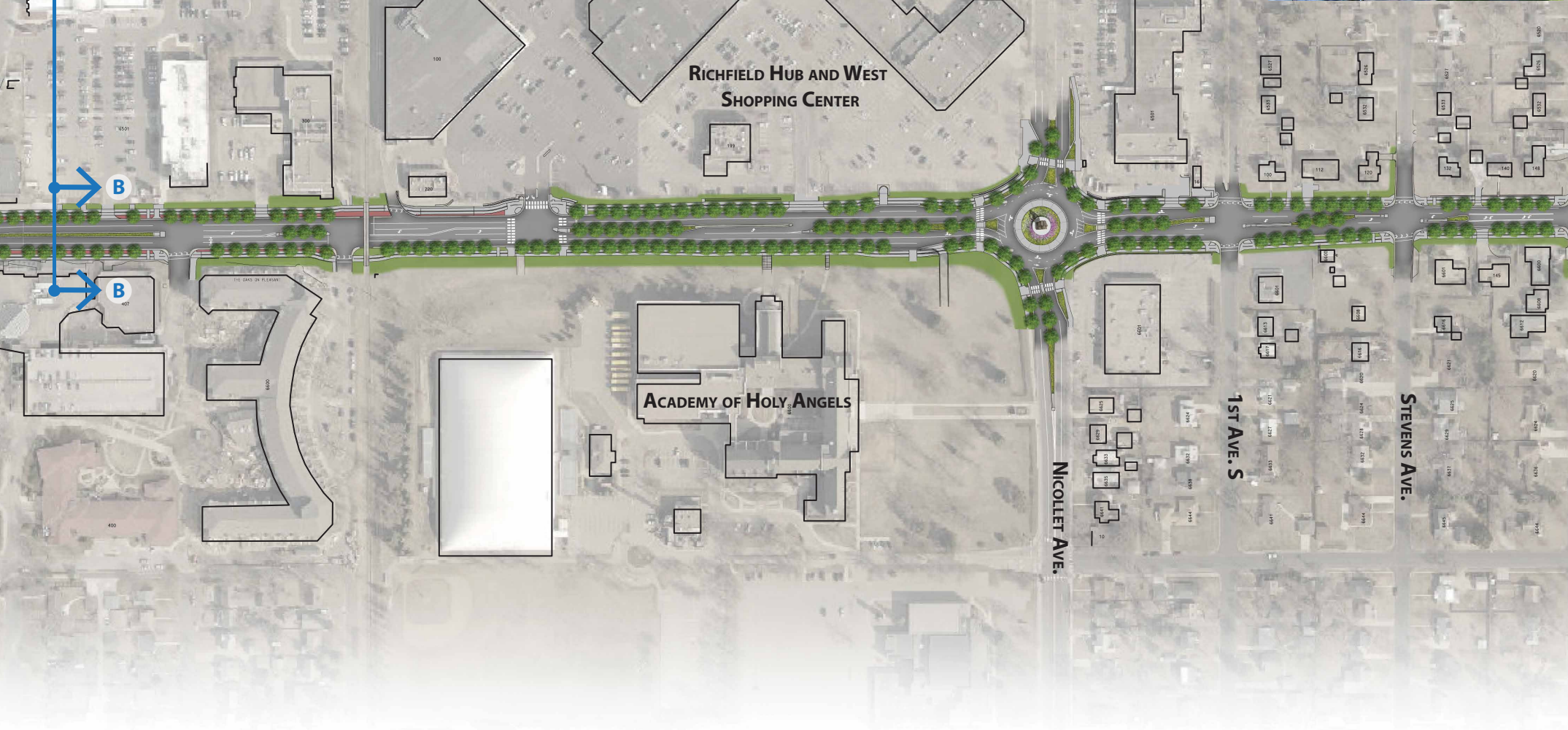
B
B
Richfield Hub and West Shopping Center
Academy of Holy Angels
Nicollet Ave.
1st Ave. S
Stevens Ave.

66th Street Landscape Concept

Common Hackberry

Princeton Sentry Ginkgo

Boulevard Linden

Autumn Spire Red Maple

Corridor Section C-C

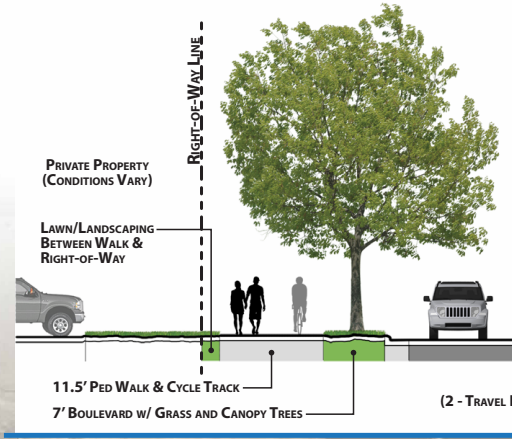
Right-of-Way Line
Private Property (Conditions Vary)
Lawn/Landscaping Between Walk & Right-of-Way
11.5' Ped Walk & Cycle Track
7' Boulevard w/ Grass and Canopy Trees
(2 - Travel

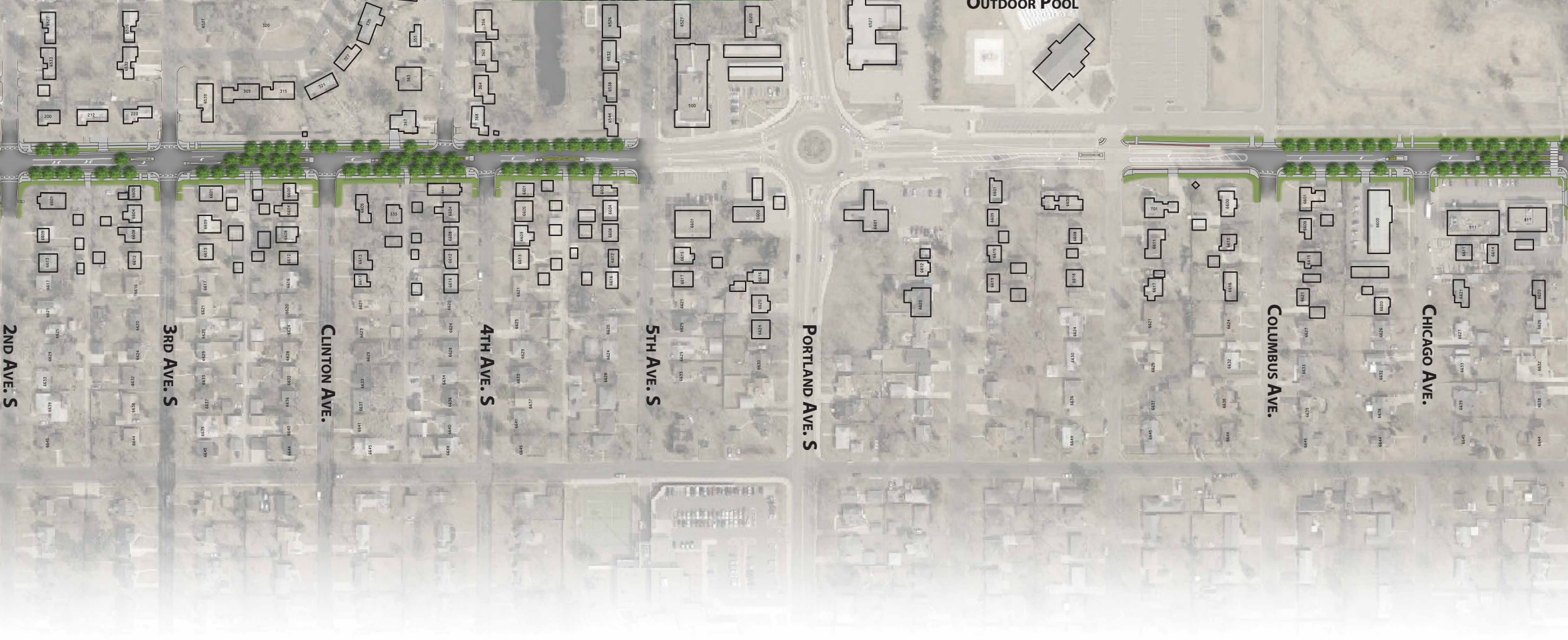
Outdoor Pool
2nd Ave. S
3rd Ave. S
Clinton Ave.
4th Ave. S
5th Ave. S
Portland Ave. S
Columbus Ave.
Chicago Ave.

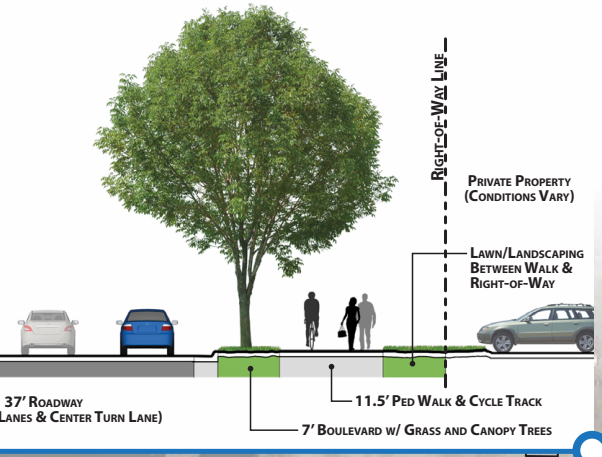
Right-of-Way Line
Private Property (Conditions Vary)
Lawn/Landscaping Between Walk & Right-of-Way
37' Roadway
Lanes & Center Turn Lane)
11.5' Ped Walk & Cycle Track
7' Boulevard w/ Grass and Canopy Trees

Mancana Ash

State Street Maple

Princeton American Elm

BOLTON & MENK

Richfield
The Urban Hometown

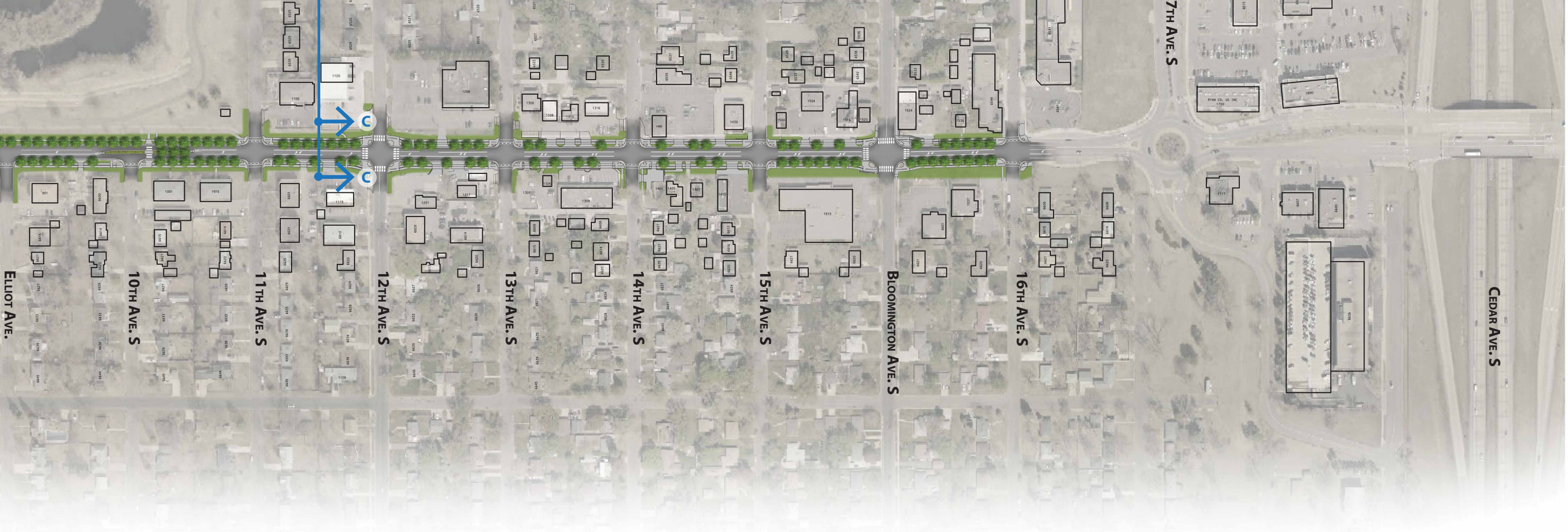
C
C
Elliot Ave.
10th Ave. S
11th Ave. S
12th Ave. S
13th Ave. S
14th Ave. S
15th Ave. S
Bloomington Ave. S
16th Ave. S
17th Ave. S
Cedar Ave. S

0 50 100

December 2016

66th Street Streetscape